

**First TAC meeting – Nov 10 2009**

DC Neighborhood Sustainability  
Indicators Pilot Project

**NSIPP**

**1st Neighborhood Sustainability  
Indicators Pilot Project (NSIPP)  
Technical Advisory Committee (TAC)  
meeting**

**November 10th, 2009 7pm  
Office of Planning – 4th floor Large  
Conference room**



# First TAC meeting – Nov 10 2009

DC Neighborhood Sustainability  
Indicators Pilot Project

NSIPP

**1st NSIPP Technical Advisory Committee (TAC) meeting  
November 10th, 2009 7pm  
Office of Planning – 4th floor Large Conference room**

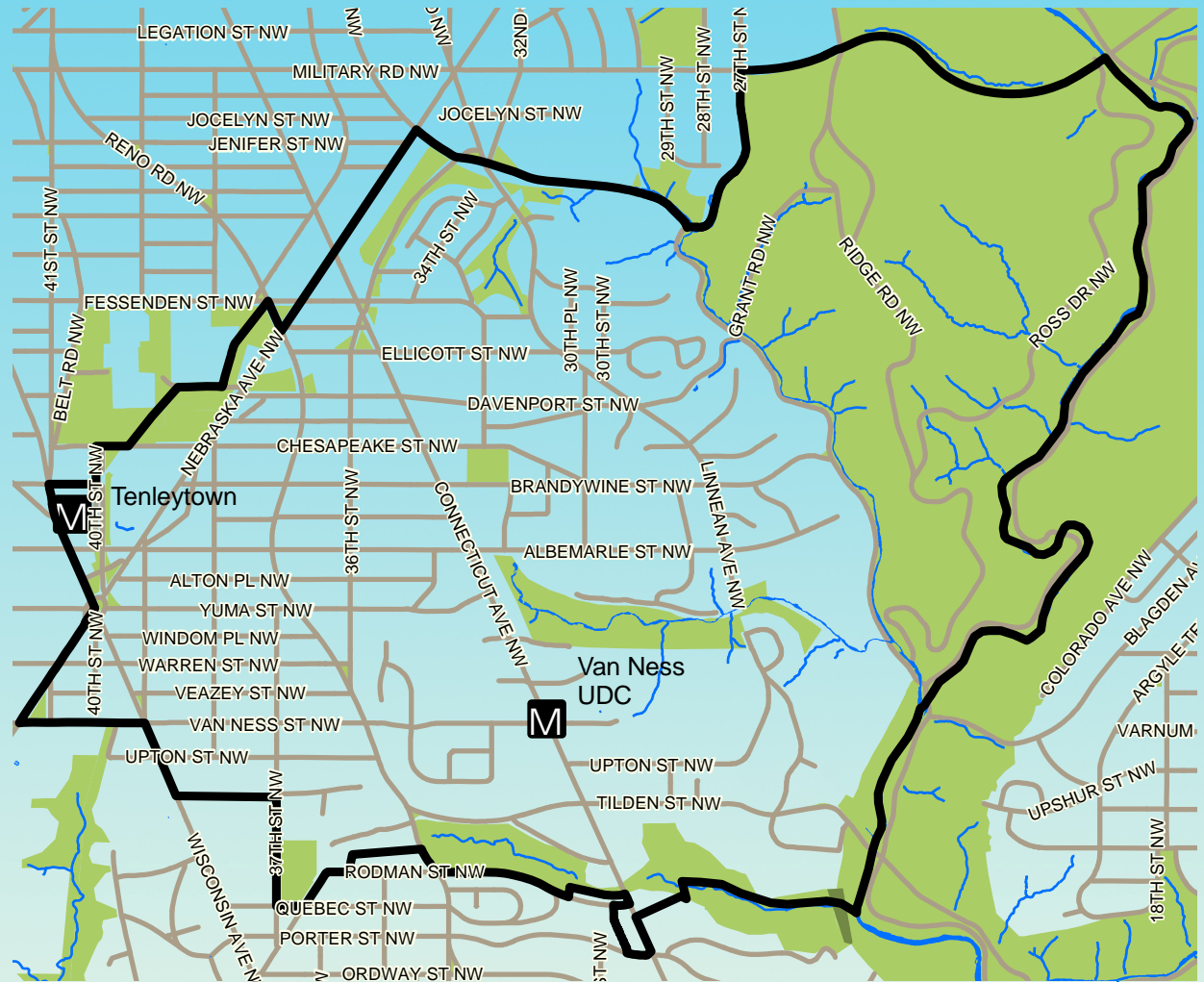
## Agenda:

- Introductions
- What is NSIPP?
- Timeline
- Study Process
- Implementation & Monitoring
- TAC Roles and Responsibilities
- Data Tracking
- brainstorming
- Outreach
- brainstorming
- Activities
- brainstorming
- Next steps and next meeting
- Questions?



## What is NSIPP?

- goals and objectives
- why now?
- why ANC 3F?



# First TAC meeting – Nov 10 2009

DC Neighborhood Sustainability  
Indicators Pilot Project

NSIPP

## NSIPP Timeline

Green your Home Expo  
September 12<sup>th</sup>, 2009

First Workshop  
November 14, 2009

Indicators  
meeting I

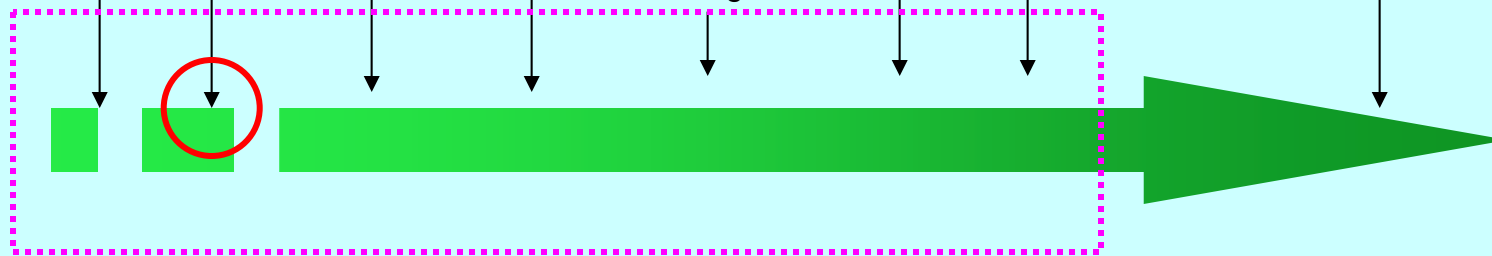
Indicators  
meeting II

Implementation  
meeting

Draft report  
meeting

NSIPP Report completion  
Spring/Summer, 2010

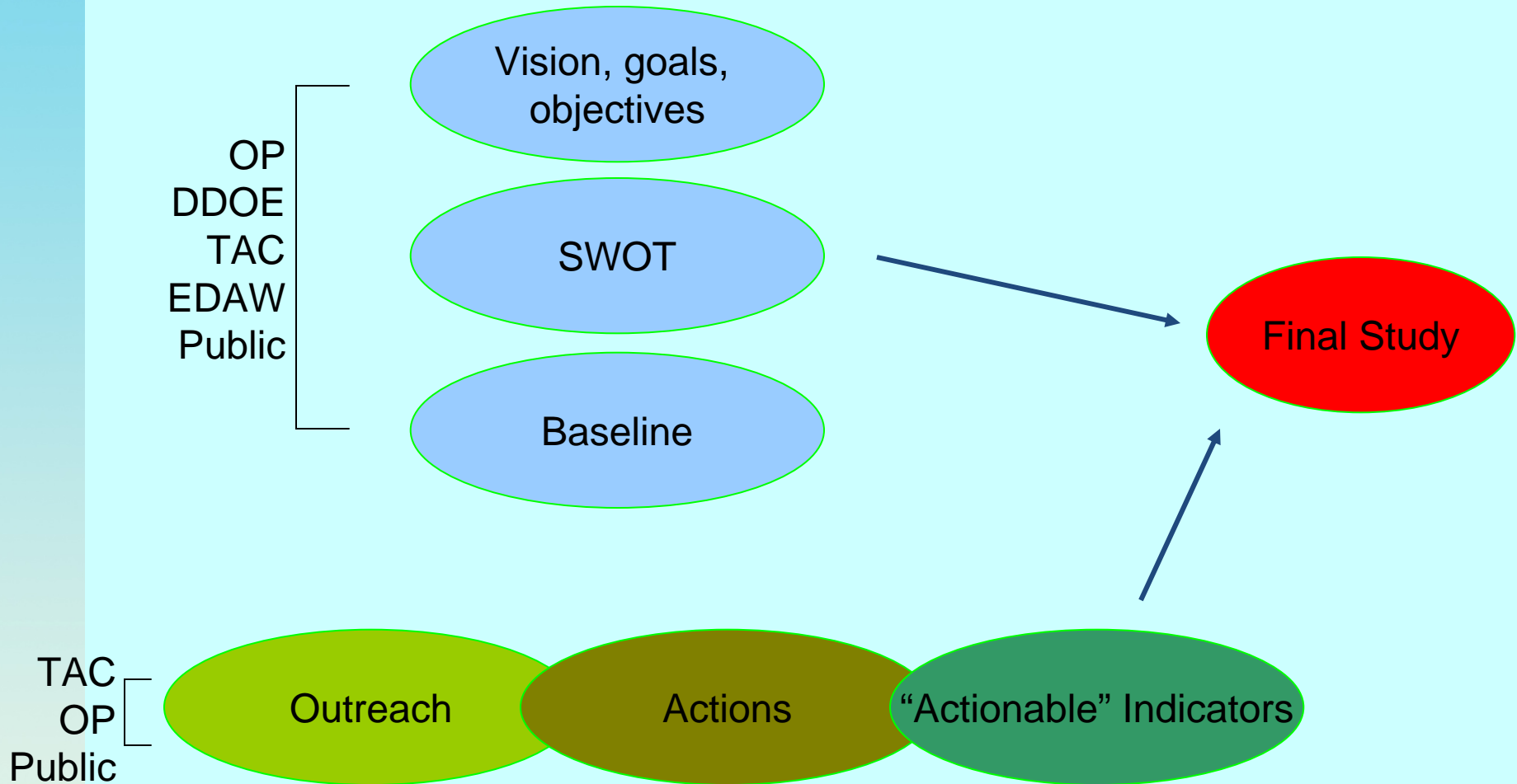
Monitoring of indicators  
and implementation  
2010 and onwards



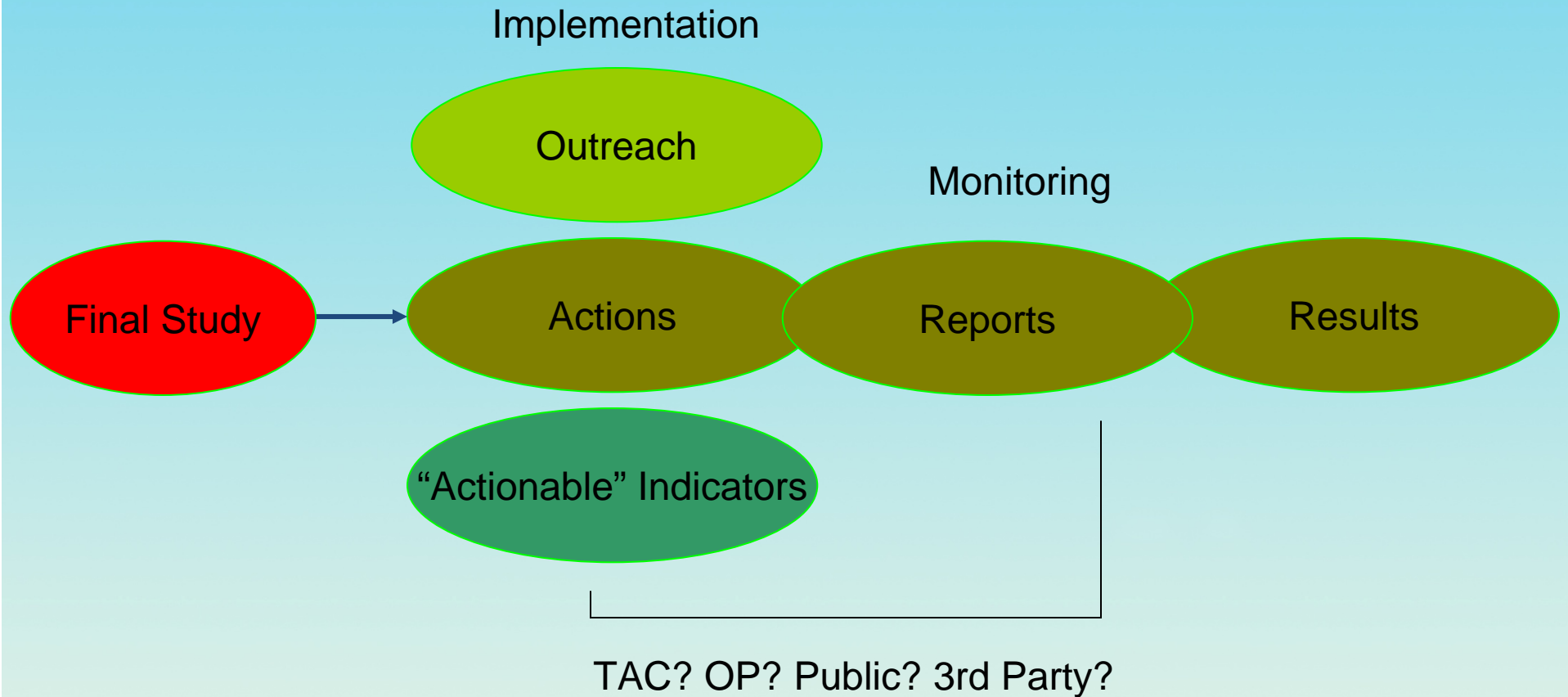
TAC meetings?



## Study Process



## Implementation & Monitoring



## TAC Roles and Responsibilities:

### Primary:

- “Actionable” Indicators

### Secondary:

- Activities
- Outreach
- Feedback on process and content

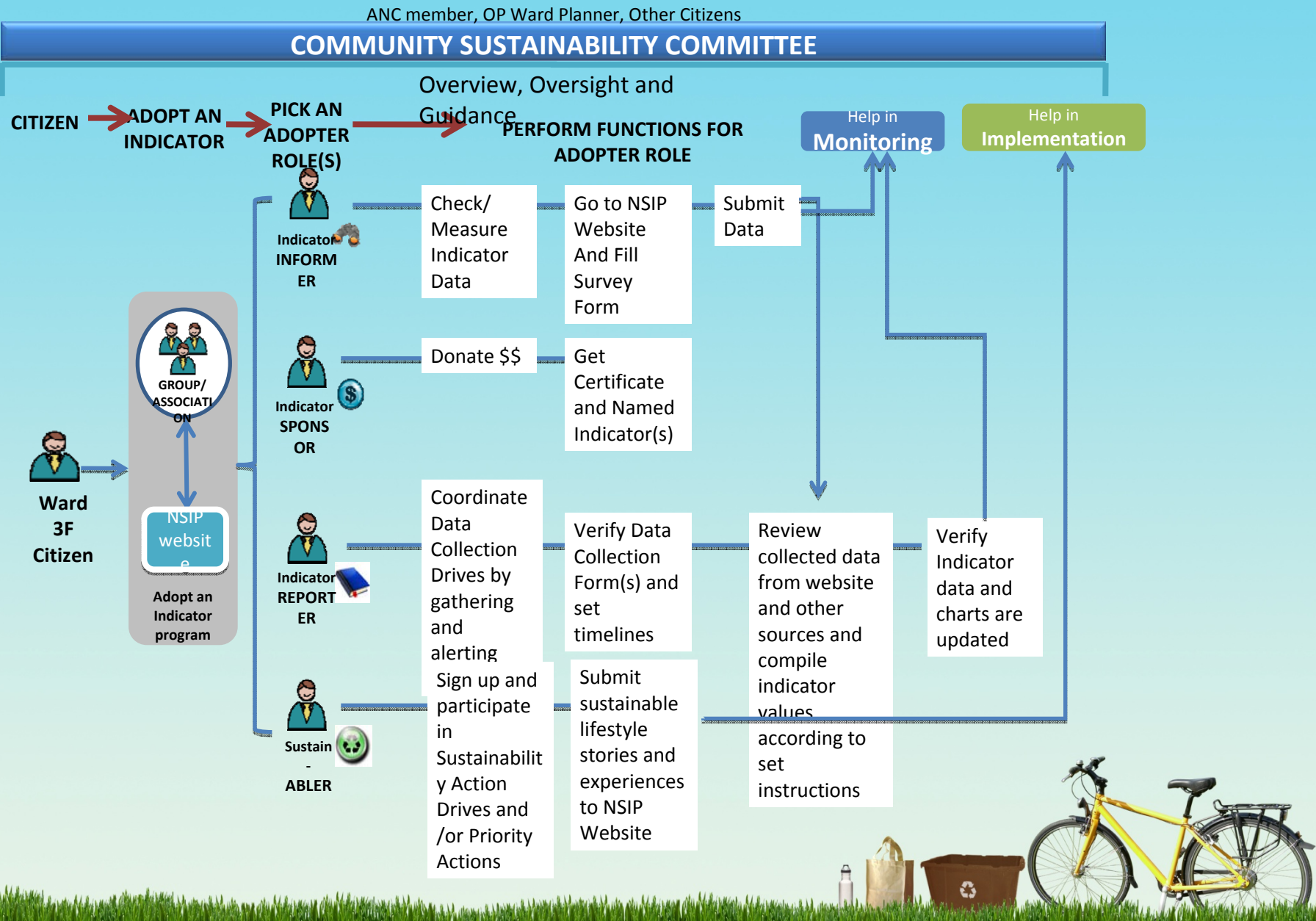


Indicators: 2 sets of data: baseline & “actionable”

- Baseline: currently being collected by OP, DDOE, EDAW
- “Actionable”: i.e. Earth Aid
- Potential actionable indicators for January?
- Potential structure for tracking



# First TAC meeting – Nov 10 2009



## Activities

Define activities:

OP: 40 homes DC Project/Weatherize DC

Brainstorming: Carbon group, solar cooperative,  
weatherization challenge, schools, clean ups  
etc.



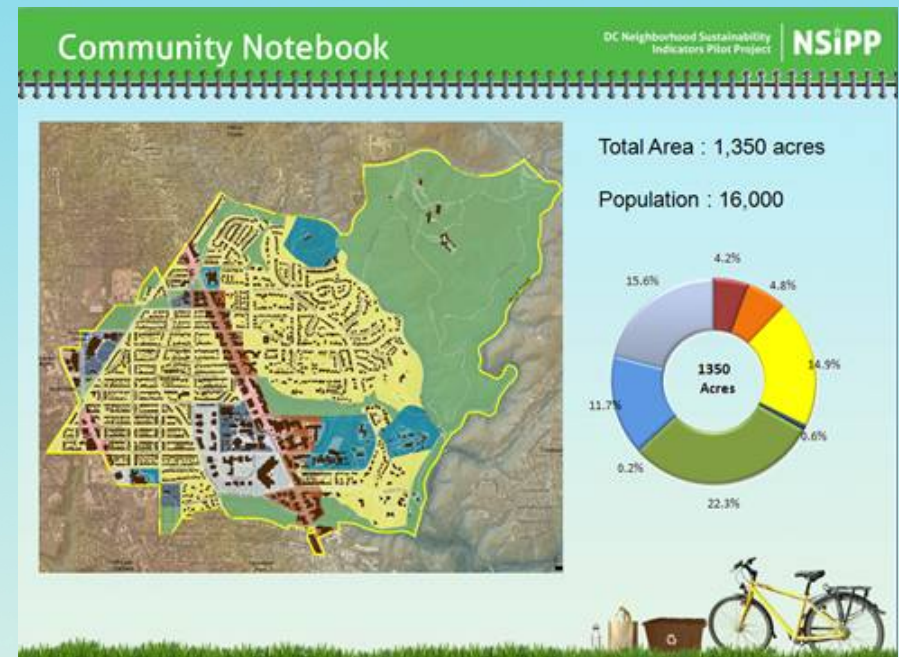
## Outreach:

- Specific to ANC 3F: single family residents, condos, apartments, churches, schools, businesses, embassies...
- OP: Expo, Ad in Current, listservs, email blast to Expo attendees, website, OP website, community meetings, partnership with DDOE
- brainstorming: What can TAC do?



## November 14<sup>th</sup> meeting

- Open House
- Introduction to NSIPP project – Vision & Goals, timeline
- Basics of Sustainability and Climate Change
- Overview of ANC 3F: Demographics, Land Use and Built Environment, Open Space and Ecology, Water Resources, Transportation and Mobility, Economics, Energy Use, SWOT Analysis
- Residents' role in Sustainability (Energy Savings, Water Savings, Transportation, Water Quality, Carbon Footprint Summary)
- Introducing Sustainability Indicators
- Voting activities



- Next steps and next meeting
- Questions?

The screenshot shows the NSIPP website with a green header. The main content area is divided into three columns. The left column has a 'Project Vision' section with text about sustainability and indicators. The middle column features a photograph of a person crossing a creek and a map of the NSIPP/ANC 3F boundary. The right column lists 'Upcoming Events' for Saturday, November 14, 2009, including a visioning workshop and an energy expo.

**Project Vision**  
Sustainability means something different to each person and each community. The District's **Neighborhood Sustainability Indicators Pilot Project (NSIPP)** is an opportunity for residents to define sustainability in a way that is meaningful to them and their neighborhoods. Once a community defines sustainability and creates a vision for itself, then it can set goals and objectives to reach that vision. In turn, **neighborhood sustainability indicators** can be identified to track the community's progress towards reaching its goals and its overall vision.

**Neighborhood Sustainability Indicators**  
So what would these indicators look like? Well, that depends on what the community decides to focus their vision on. For instance, if a community's vision for sustainability includes making the neighborhood more bicycle friendly, then two valuable indicators that might track progress in that direction would be the number of bike racks available and miles of bicycle lanes. If a community's vision for sustainability includes the quality of its water bodies, then valuable indicators might include level of pollutants in the water and percentage of pervious surface in the

**Upcoming Events**  
**Saturday, November 14, 2009**  
NSIPP Visioning Workshop, 9:30AM – 12:30PM  
University of District Columbia  
Building 44, Room A03  
[Google Maps](#) | [Campus Map](#)

After the NSIPP Visioning Workshop, we invite all attendees to attend the **Fall 2009 Energy Efficiency Expo**, open till 4:00PM  
Walter E. Washington Convention Center  
Rooms 146 A, B, & C  
[Google Maps](#) | [More Details](#)

The website: [www.sustainable-dc.com](http://www.sustainable-dc.com)

